



# R K COLLEGE OF ENGINEERING

(Accredited by NAAC with 'A' Grade)

Kethanakonda (V), Ibrahimpatnam (M), Vijayawada, AMARAVATI-521456.

4.1.3.1 Number of classrooms and seminar halls with ICT-enabled facilities such as smart class, LMS, etc.

## ICT CLASS ROOMS



*Handwritten signature*

Coordinator-IQAC  
RKCE

*Handwritten signature*

PRINCIPAL  
R K COLLEGE OF ENGINEERING  
Kethanakonda (V), Ibrahimpatnam (M),  
Vijayawada, AMARAVATI-521 456



# R K COLLEGE OF ENGINEERING

(Accredited by NAAC with 'A' Grade)

Kethanakonda (V), Ibrahimpatnam (M), Vijayawada, AMARAVATI-521456.



Coordinator-IQAC  
RKCE

PRINCIPAL  
R K COLLEGE OF ENGINEERING  
Kethanakonda (V), Ibrahimpatnam (M),  
Vijayawada, AMARAVATI-521 456



# R K COLLEGE OF ENGINEERING

(Accredited by NAAC with 'A' Grade)

Kethanakonda (V), Ibrahimpatnam (M), Vijayawada, AMARAVATI-521456.



Coordinator-IQAC  
RKCE

PRINCIPAL  
R K COLLEGE OF ENGINEERING  
Kethanakonda (V), Ibrahimpatnam (M),  
Vijayawada, AMARAVATI-521 456



# R K COLLEGE OF ENGINEERING

(Accredited by NAAC with 'A' Grade)

Kethanakonda (V), Ibrahimpatnam (M), Vijayawada, AMARAVATI-521456.



Kethanakonda, Andhra Pradesh, India

JFF7+X74, Kethanakonda, Andhra Pradesh 521181, India

Lat 16.624°

Long 80.462913°

10/11/21 10:56 AM GMT +05:30



Kethanakonda, Andhra Pradesh, India

JFF7+X74, Kethanakonda, Andhra Pradesh 521181, India

Lat 16.624128°

Long 80.463715°

15/11/21 11:39 AM GMT +05:30

*Handwritten signature*

Coordinator-IQAC  
RKCE

*Handwritten signature*

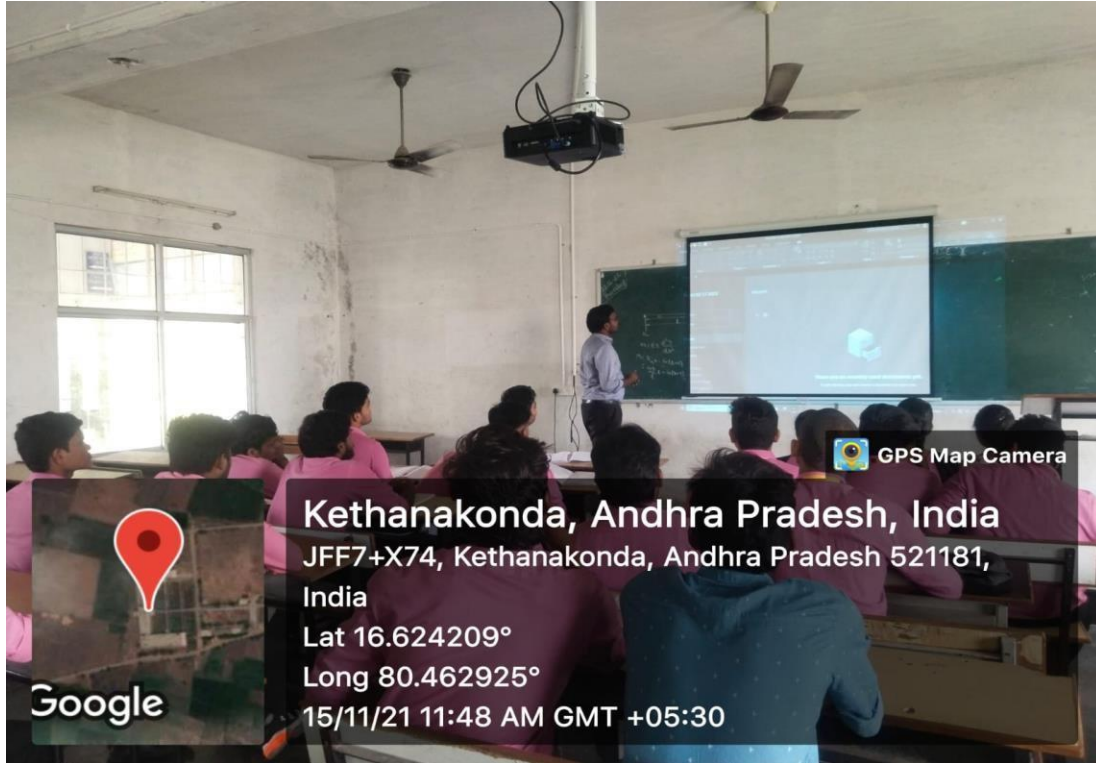
PRINCIPAL  
R K COLLEGE OF ENGINEERING  
Kethanakonda (V), Ibrahimpatnam (M),  
Vijayawada, AMARAVATI-521 456



# R K COLLEGE OF ENGINEERING

(Accredited by NAAC with 'A' Grade)

Kethanakonda (V), Ibrahimpatnam (M), Vijayawada, AMARAVATI-521456.



*Handwritten signature*

**Coordinator-IQAC  
RKCE**

*Handwritten signature*

**PRINCIPAL  
R K COLLEGE OF ENGINEERING  
Kethanakonda (V), Ibrahimpatnam (M),  
Vijayawada, AMARAVATI-521 456**



# R K COLLEGE OF ENGINEERING

(Accredited by NAAC with 'A' Grade)

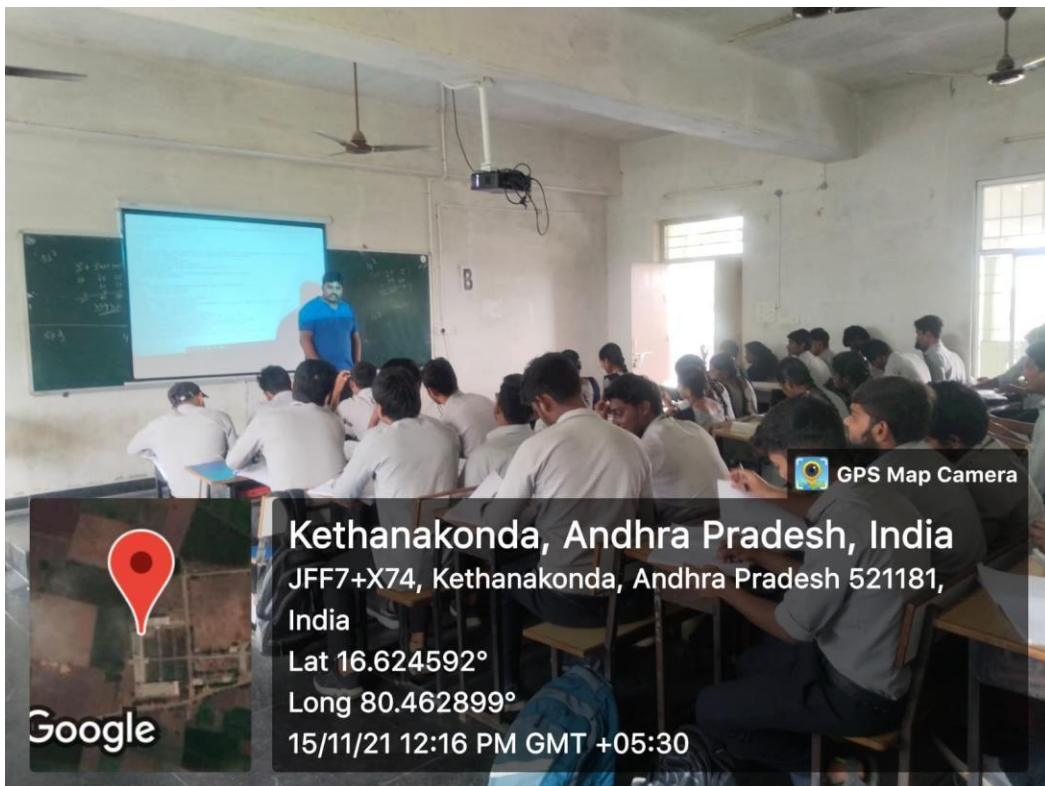
Kethanakonda (V), Ibrahimpatnam (M), Vijayawada, AMARAVATI-521456.



GPS Map Camera

Kethanakonda, Andhra Pradesh, India  
JFF7+X74, Kethanakonda, Andhra Pradesh  
521181, India  
Lat 16.624508°  
Long 80.462782°  
15/11/21 12:06 PM GMT +05:30

Google



GPS Map Camera

Kethanakonda, Andhra Pradesh, India  
JFF7+X74, Kethanakonda, Andhra Pradesh 521181,  
India  
Lat 16.624592°  
Long 80.462899°  
15/11/21 12:16 PM GMT +05:30

Google

*Handwritten signature*

Coordinator-IQAC  
RKCE

*Handwritten signature*

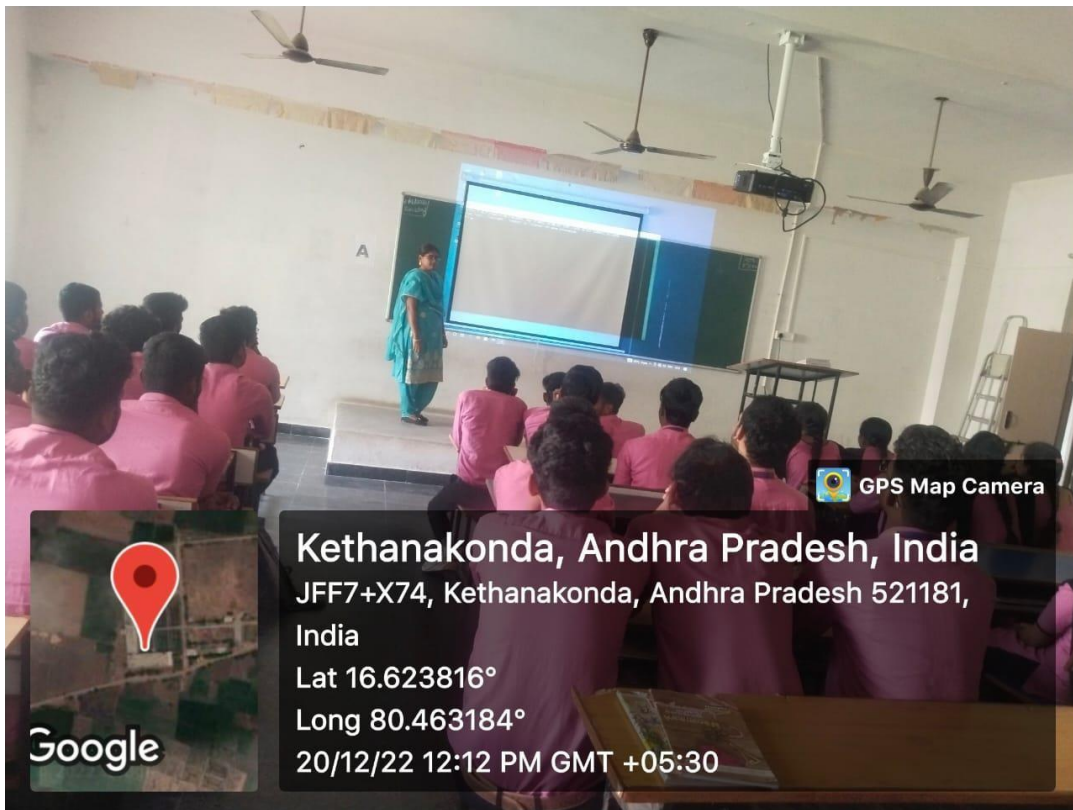
PRINCIPAL  
R K COLLEGE OF ENGINEERING  
Kethanakonda (V), Ibrahimpatnam (M),  
Vijayawada, AMARAVATI-521 456



# R K COLLEGE OF ENGINEERING

(Accredited by NAAC with 'A' Grade)

Kethanakonda (V), Ibrahimpatnam (M), Vijayawada, AMARAVATI-521456.



Kethanakonda, Andhra Pradesh, India


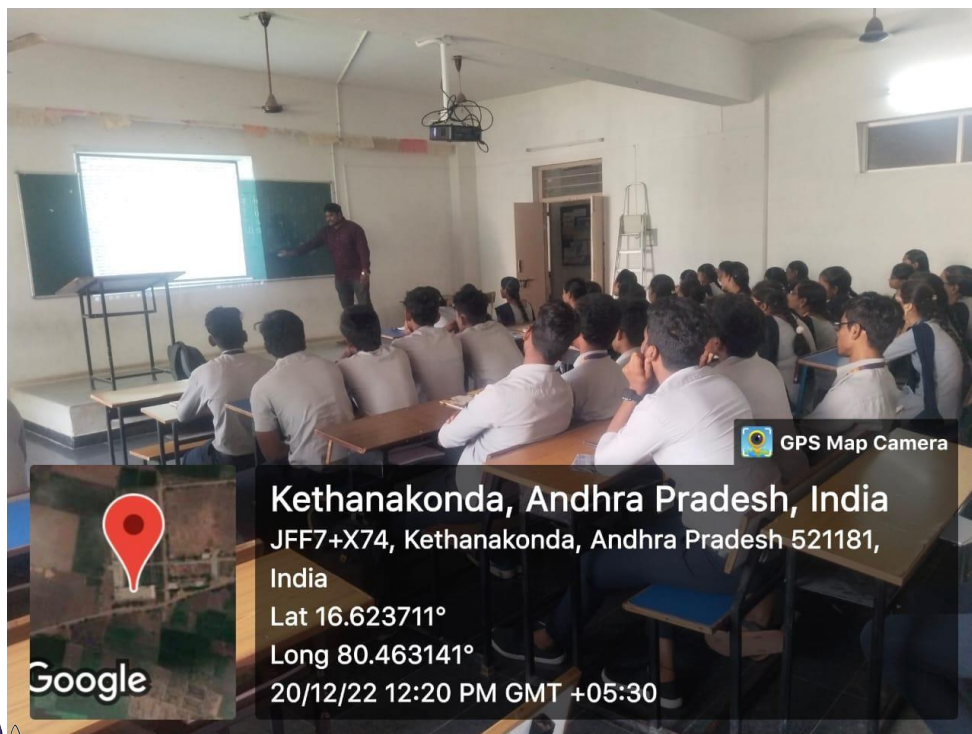
JFF7+X74, Kethanakonda, Andhra Pradesh 521181,  
India

Lat 16.623816°

Long 80.463184°

20/12/22 12:12 PM GMT +05:30

Google



Kethanakonda, Andhra Pradesh, India

JFF7+X74, Kethanakonda, Andhra Pradesh 521181,  
India

Lat 16.623711°

Long 80.463141°

20/12/22 12:20 PM GMT +05:30

Google

*Handwritten signature*

Coordinator-IQAC  
RKCE

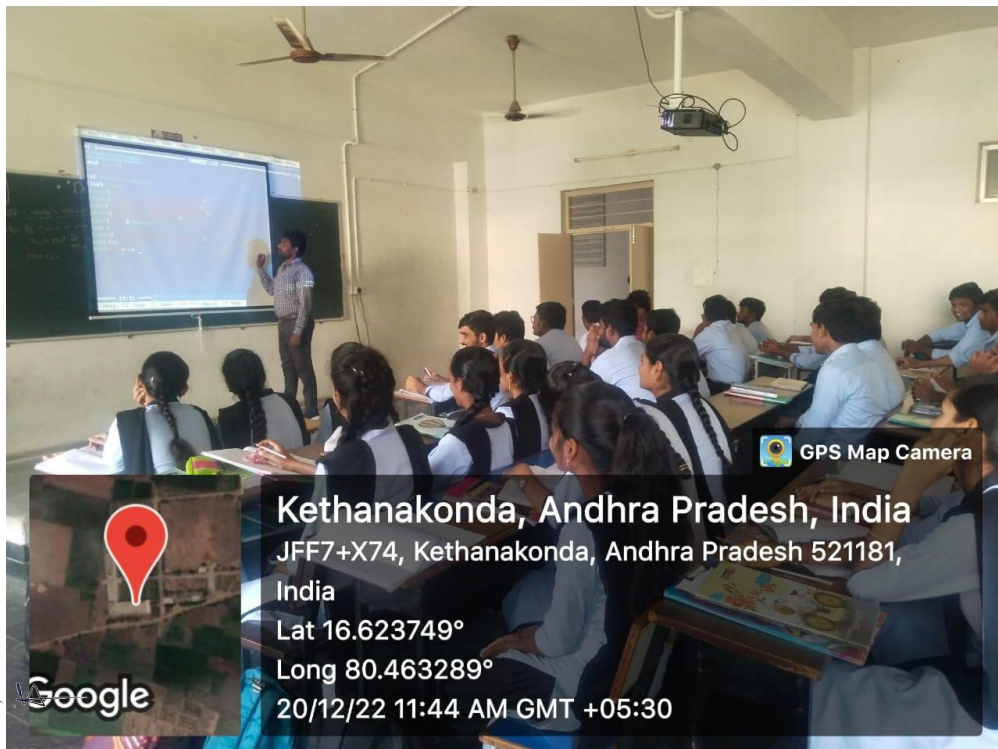
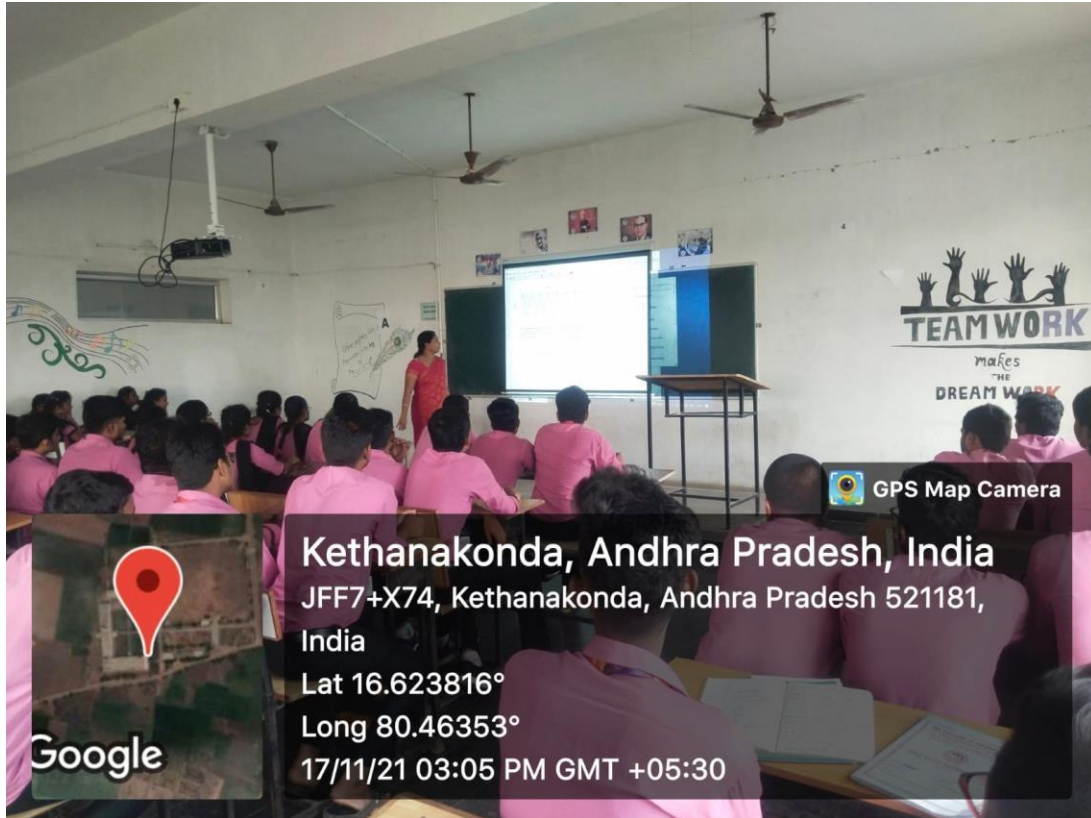
*Handwritten signature*  
PRINCIPAL  
R K COLLEGE OF ENGINEERING  
Kethanakonda (V), Ibrahimpatnam (M),  
Vijayawada, AMARAVATI-521 456



# R K COLLEGE OF ENGINEERING

(Accredited by NAAC with 'A' Grade)

Kethanakonda (V), Ibrahimpatnam (M), Vijayawada, AMARAVATI-521456.



*Harish*  
Coordinator-IQAC  
RKCE

*Am*  
PRINCIPAL  
R K COLLEGE OF ENGINEERING  
Kethanakonda (V), Ibrahimpatnam (M),  
Vijayawada, AMARAVATI-521 456





# R K COLLEGE OF ENGINEERING

(Accredited by NAAC with 'A' Grade)

Kethanakonda (V), Ibrahimpatnam (M), Vijayawada, AMARAVATI-521456.



**Kethanakonda, Andhra Pradesh, India**


JFF7+X74, Kethanakonda, Andhra Pradesh 521181,  
India

Lat 16.623816°

Long 80.462927°

17/11/21 03:13 PM GMT +05:30

Google



**Kethanakonda, Andhra Pradesh, India**

JF95+8XC, Kethanakonda, Andhra Pradesh 521181,  
India

Lat 16.618702°

Long 80.459595°

21/12/22 12:13 PM GMT +05:30

Google

*Handwritten signature*

**Coordinator-IQAC  
RKCE**

*Handwritten signature*

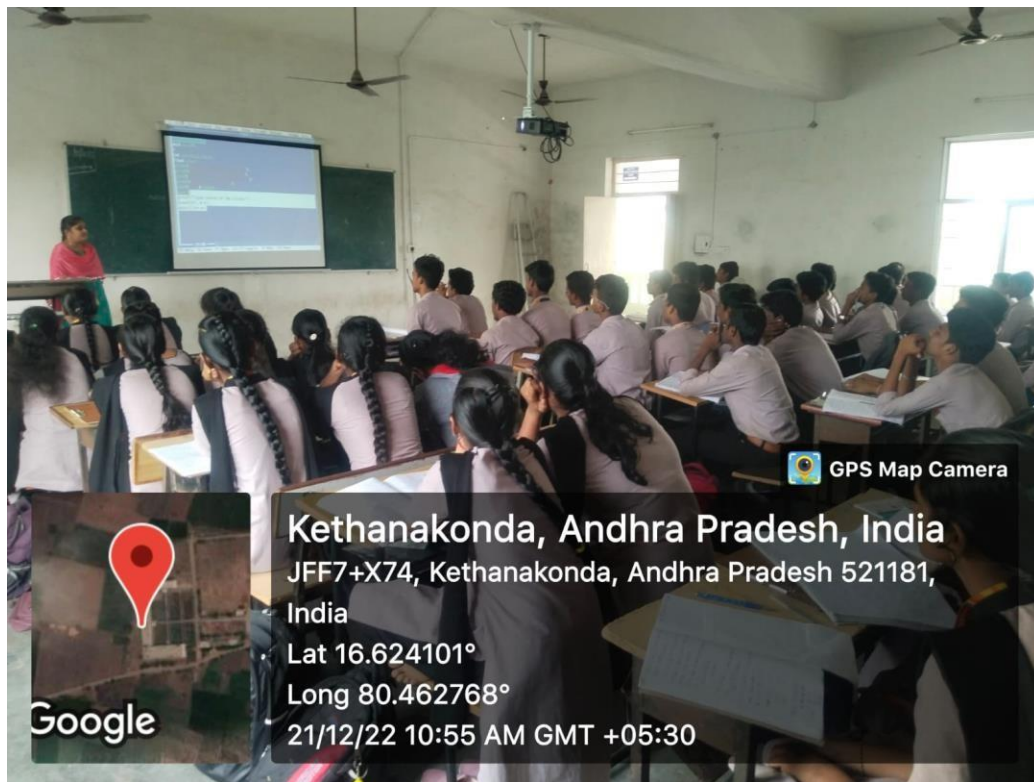
**PRINCIPAL  
R K COLLEGE OF ENGINEERING  
Kethanakonda (V), Ibrahimpatnam (M),  
Vijayawada, AMARAVATI-521 456**



# R K COLLEGE OF ENGINEERING

(Accredited by NAAC with 'A' Grade)

Kethanakonda (V), Ibrahimpatnam (M), Vijayawada, AMARAVATI-521456.



Coordinator-IQAC  
RKCE

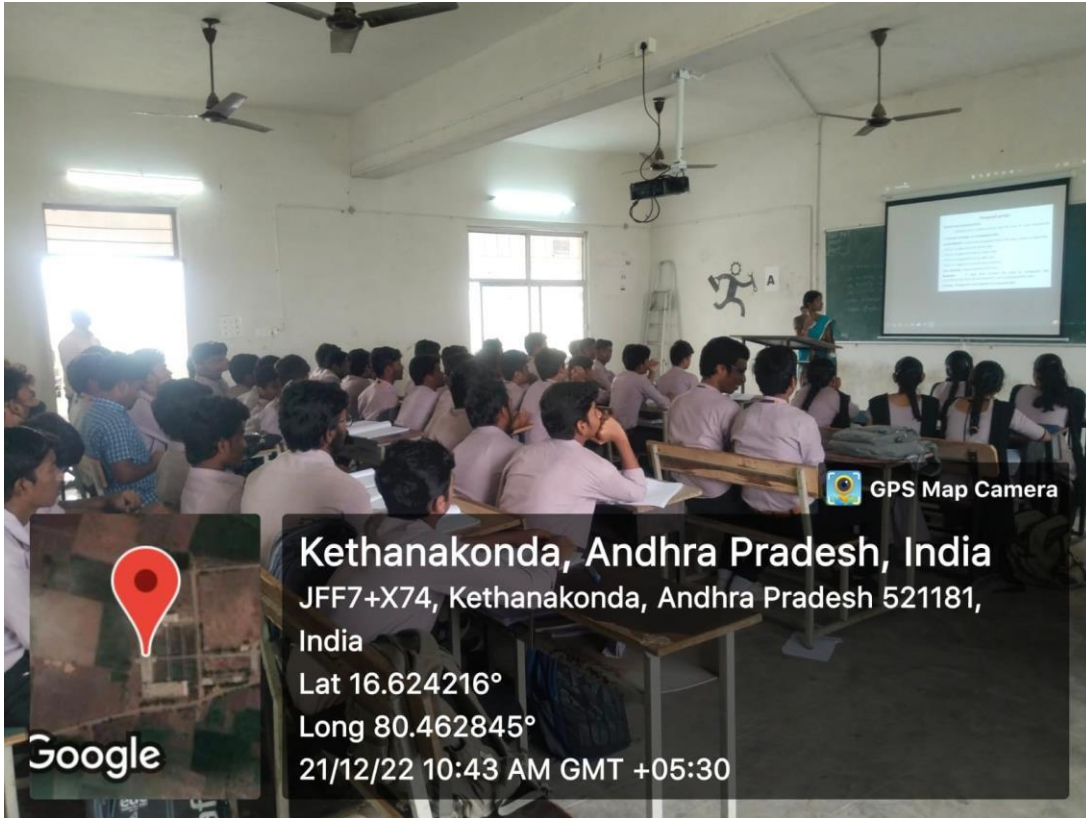
PRINCIPAL  
R K COLLEGE OF ENGINEERING  
Kethanakonda (V), Ibrahimpatnam (M),  
Vijayawada, AMARAVATI-521 456




# R K COLLEGE OF ENGINEERING

(Accredited by NAAC with 'A' Grade)

Kethanakonda (V), Ibrahimpatnam (M), Vijayawada, AMARAVATI-521456.



GPS Map Camera



Kethanakonda, Andhra Pradesh, India

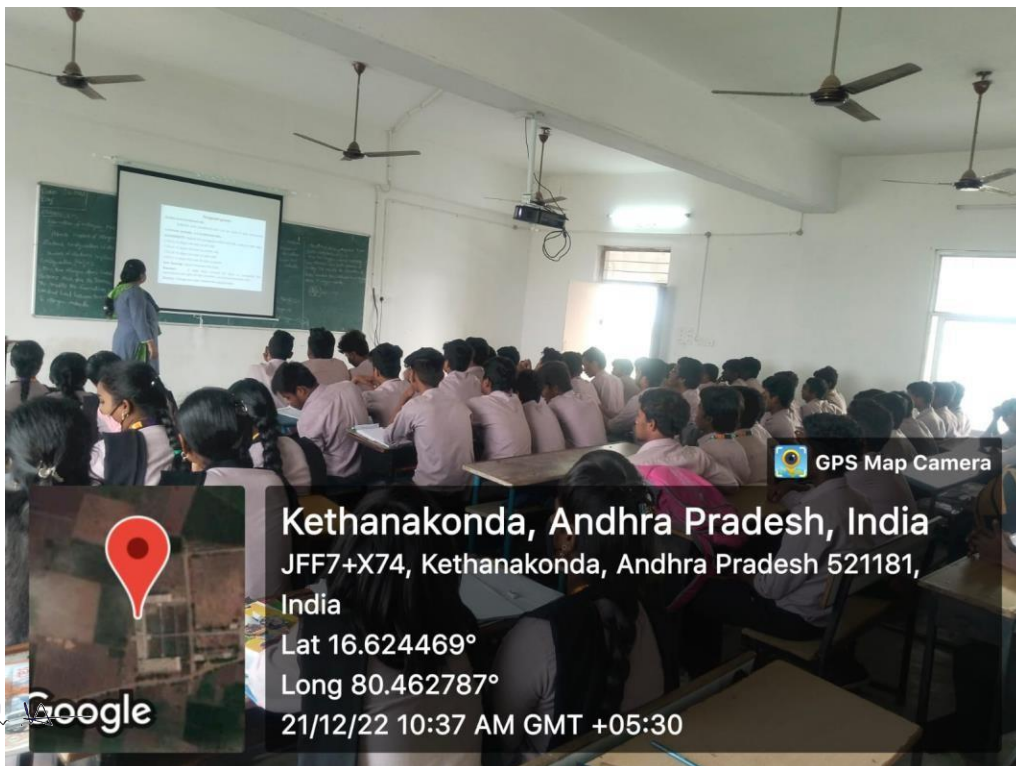
JFF7+X74, Kethanakonda, Andhra Pradesh 521181, India

Lat 16.624216°

Long 80.462845°

21/12/22 10:43 AM GMT +05:30

Google



GPS Map Camera



Kethanakonda, Andhra Pradesh, India

JFF7+X74, Kethanakonda, Andhra Pradesh 521181, India

Lat 16.624469°

Long 80.462787°

21/12/22 10:37 AM GMT +05:30

Google

Coordinator-IQAC  
RKCE

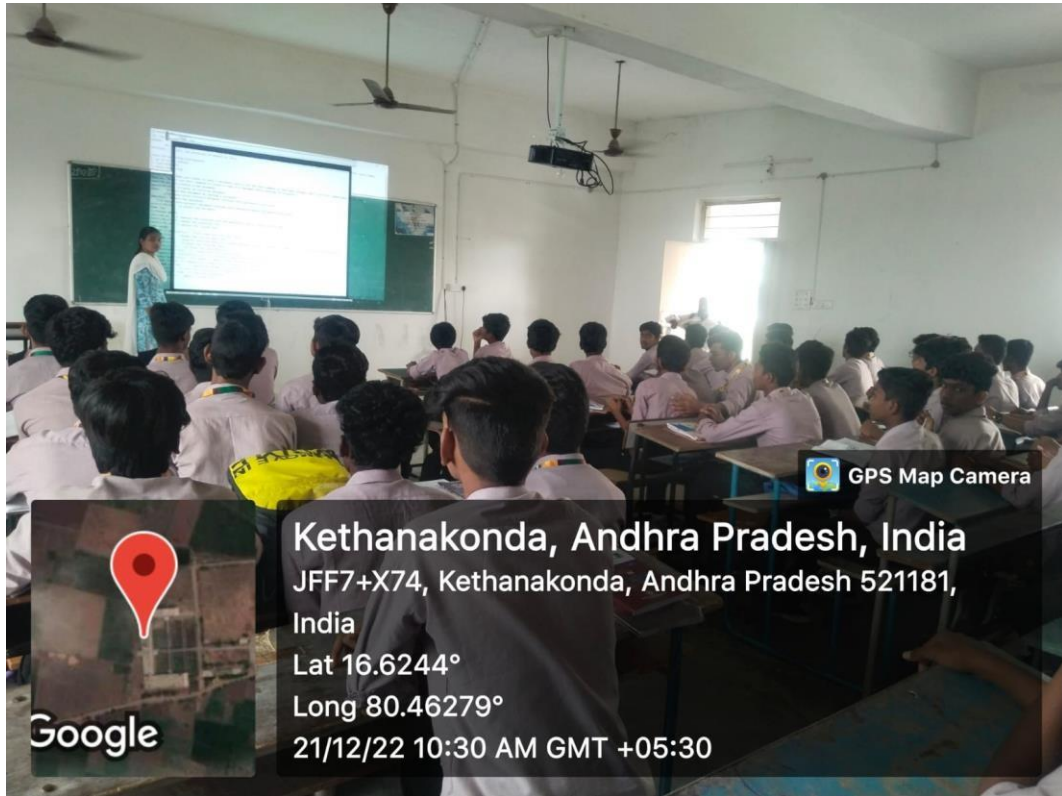
PRINCIPAL  
R K COLLEGE OF ENGINEERING  
Kethanakonda (V), Ibrahimpatnam (M),  
Vijayawada, AMARAVATI-521 456



# R K COLLEGE OF ENGINEERING

(Accredited by NAAC with 'A' Grade)

Kethanakonda (V), Ibrahimpatnam (M), Vijayawada, AMARAVATI-521456.



*Handwritten signature*

Coordinator-IQAC  
RKCE

*Handwritten signature*

PRINCIPAL  
R K COLLEGE OF ENGINEERING  
Kethanakonda (V), Ibrahimpatnam (M),  
Vijayawada, AMARAVATI-521 456



# R K COLLEGE OF ENGINEERING

(Accredited by NAAC with 'A' Grade)

Kethanakonda (V), Ibrahimpatnam (M), Vijayawada, AMARAVATI-521456.

## SEMINAR HALLS



*Handwritten signature*  
**Coordinator-IQAC**  
**RKCE**

*Handwritten signature*  
**PRINCIPAL**  
**R K COLLEGE OF ENGINEERING**  
Kethanakonda (V), Ibrahimpatnam (M),  
Vijayawada, AMARAVATI-521 456



# R K COLLEGE OF ENGINEERING

(Accredited by NAAC with 'A' Grade)

Kethanakonda (V), Ibrahimpatnam (M), Vijayawada, AMARAVATI-521456.



Kethanakonda, Andhra Pradesh, India  
JFF7+X74, Kethanakonda, Andhra Pradesh 521181, India  
Lat 16.624512°  
Long 80.462808°  
22/08/23 02:18 PM GMT +05:30

GPS Map Camera



Kethanakonda, Andhra Pradesh, India  
JFF7+X74, Kethanakonda, Andhra Pradesh 521181, India  
Lat 16.623693°  
Long 80.46333°  
03/08/23 10:07 AM GMT +05:30

GPS Map Camera

*Harish A*

Coordinator-IQAC  
RKCE

*Am*

PRINCIPAL  
R K COLLEGE OF ENGINEERING  
Kethanakonda (V), Ibrahimpatnam (M),  
Vijayawada, AMARAVATI-521 456