



R K COLLEGE OF ENGINEERING

(Accredited by NAAC with 'A' Grade)

Kethanakonda (V), Ibrahimpatnam (M), Vijayawada, AMARAVATI-521456.

4.1.2. The Institution has adequate facilities for cultural activities, sports, games (indoor, outdoor), gymnasium, yoga centre etc.

SPORTS FACILITIES - OUT DOOR AND INDOOR GAMES

S.NO.	GAME	COURTS	AREA	FACILITIES
1	Tennikoit	1	5.50m*12.20m	6
2	Throw Ball	1	18.30m*12.20m	3
3	Volley Ball	2	18m*9m	3
4	Badminton	1	13.40m*6.10m	2
5	Football	1	90m*45m	2
6	Cricket Field	1	60 Y. X 80 Y	1
7	Cricket Nets	1	30 X 10	1
8	Long Jump	1	51 X 25	1
9	Walking	1	200mTRACK	1
10	Kho-Kho	1	2m*16m	2 Polls
11	Kabaddi	1	13m*10m	1
12	Hand Ball	1	20m*40m	1
13	Chess	----	----	10
14	Carroms	-----	-----	10




PRINCIPAL
R K COLLEGE OF ENGINEERING
Kethanakonda (V), Ibrahimpatnam (M),
Vijayawada, AMARAVATI-521 456



R K COLLEGE OF ENGINEERING


(Accredited by NAAC with 'A' Grade)

Kethanakonda (V), Ibrahimpatnam (M), Vijayawada, AMARAVATI-521456.

BADMINTON



GPS Map Camera



Google

Kethanakonda, Andhra Pradesh, India

JFF7+X74, Kethanakonda, Andhra Pradesh 521181,
India

Lat 16.624411°


Long 80.464069°

07/12/21 09:57 AM GMT +05:30

BADMINTON



GPS Map Camera



Google

Kethanakonda, Andhra Pradesh, India

JFF7+X74, Kethanakonda, Andhra Pradesh 521181, India

Lat 16.624461°

Long 80.464206°

21/12/22 09:42 AM GMT +05:30




PRINCIPAL
R K COLLEGE OF ENGINEERING
Kethanakonda (V), Ibrahimpatnam (M),
Vijayawada, AMARAVATI-521 456



R K COLLEGE OF ENGINEERING


(Accredited by NAAC with 'A' Grade)

Kethanakonda (V), Ibrahimpatnam (M), Vijayawada, AMARAVATI-521456.



THROWBALL

GPS Map Camera



Kethanakonda, Andhra Pradesh, India

JFF7+X74, Kethanakonda, Andhra Pradesh 521181, India

Lat 16.624596°

Long 80.463994°

07/12/21 10:01 AM GMT +05:30



THROWBALL

GPS Map Camera



Kethanakonda, Andhra Pradesh, India

JFF7+X74, Kethanakonda, Andhra Pradesh 521181, India

Lat 16.624448°

Long 80.463844°

10/12/21 03:37 PM GMT +05:30




PRINCIPAL
R K COLLEGE OF ENGINEERING
Kethanakonda (V), Ibrahimpatnam (M),
Vijayawada, AMARAVATI-521 456



R K COLLEGE OF ENGINEERING

(Accredited by NAAC with 'A' Grade)


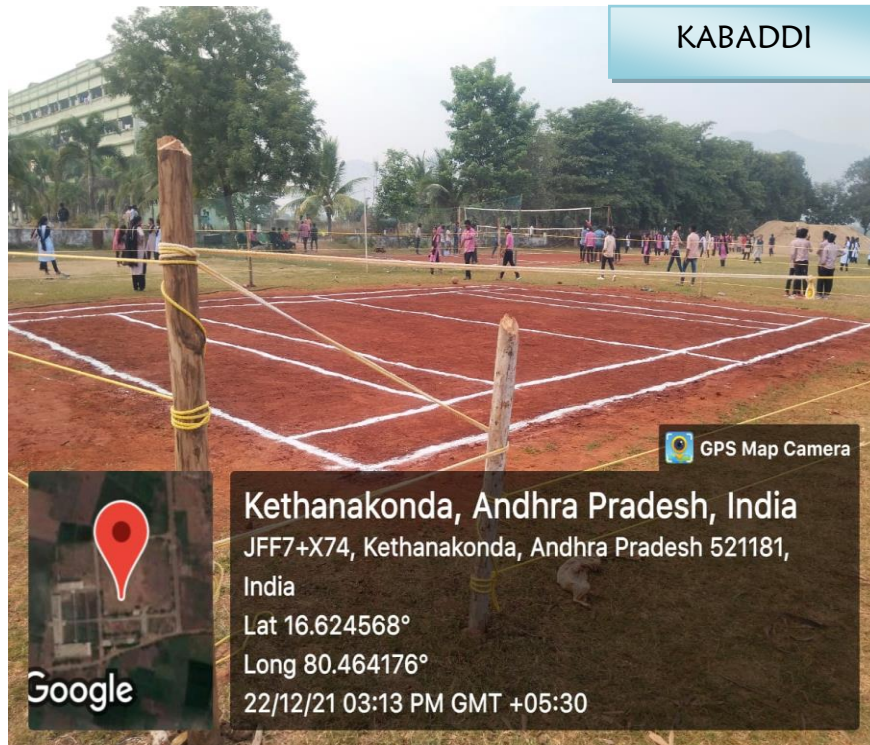
Kethanakonda (V), Ibrahimpatnam (M), Vijayawada, AMARAVATI-521456.

FOOTBALL



Kethanakonda, Andhra Pradesh, India
JFF7+X74, Kethanakonda, Andhra Pradesh
521181, India
Lat 16.624277°
Long 80.463942°
08/12/21 09:25 AM GMT +05:30

KABADDI



Kethanakonda, Andhra Pradesh, India
JFF7+X74, Kethanakonda, Andhra Pradesh 521181,
India
Lat 16.624568°
Long 80.464176°
22/12/21 03:13 PM GMT +05:30



AM
PRINCIPAL
R K COLLEGE OF ENGINEERING
Kethanakonda (V), Ibrahimpatnam (M),
Vijayawada, AMARAVATI-521 456



R K COLLEGE OF ENGINEERING


(Accredited by NAAC with 'A' Grade)

Kethanakonda (V), Ibrahimpatnam (M), Vijayawada, AMARAVATI-521456.



KABADDI

GPS Map Camera



Google

Kethanakonda, Andhra Pradesh, India

JFF7+X74, Kethanakonda, Andhra Pradesh 521181,

India

Lat 16.624581°

Long 80.464071°

10/12/21 03:58 PM GMT +05:30



RUNNING

GPS Map Camera



Google

Kethanakonda, Andhra Pradesh, India


JF92+XJ7, Kethanakonda, Andhra Pradesh 521456, India

Lat 16.620608°

Long 80.451685°

11/12/21 05:14 PM GMT +05:30




PRINCIPAL
R K COLLEGE OF ENGINEERING
Kethanakonda (V), Ibrahimpatnam (M),
Vijayawada, AMARAVATI-521 456



R K COLLEGE OF ENGINEERING


(Accredited by NAAC with 'A' Grade)

Kethanakonda (V), Ibrahimpatnam (M), Vijayawada, AMARAVATI-521456.

RUNNING



GPS Map Camera



Kethanakonda, Andhra Pradesh, India
JFF7+X74, Kethanakonda, Andhra Pradesh
521181, India
Lat 16.624624°
Long 80.464424°
22/12/21 03:18 PM GMT +05:30

RUNNING



GPS Map Camera



Kethanakonda, Andhra Pradesh, India
JF92+XJ7, Kethanakonda, Andhra Pradesh 521456, India
Lat 16.620608°
Long 80.451685°
11/12/21 05:09 PM GMT +05:30



PRINCIPAL
R K COLLEGE OF ENGINEERING
Kethanakonda (V), Ibrahimpatnam (M),
Vijayawada, AMARAVATI-521 456

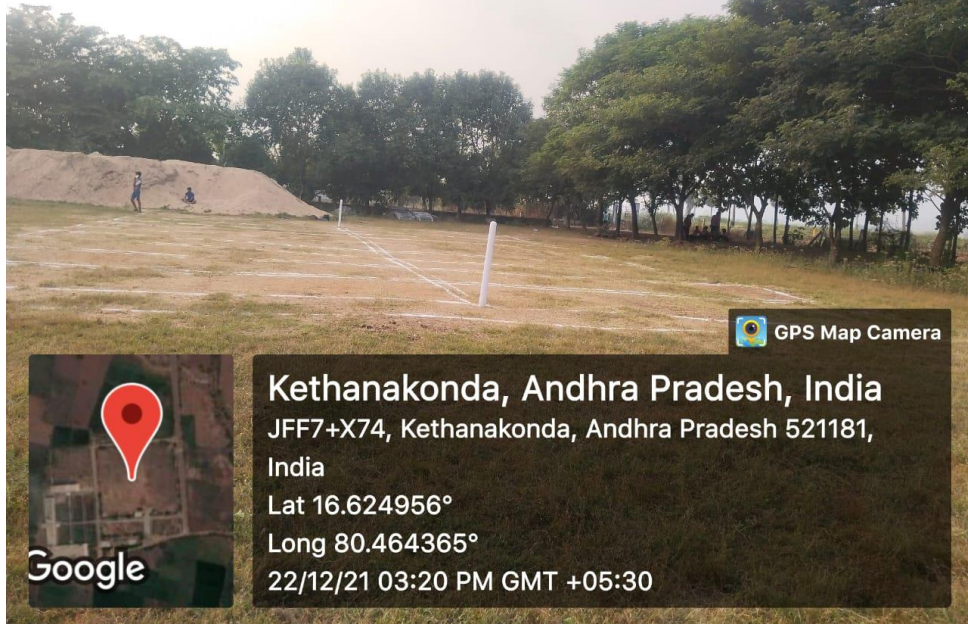


R K COLLEGE OF ENGINEERING


(Accredited by NAAC with 'A' Grade)

Kethanakonda (V), Ibrahimpatnam (M), Vijayawada, AMARAVATI-521456.

KHO-KHO



GPS Map Camera



Kethanakonda, Andhra Pradesh, India

JFF7+X74, Kethanakonda, Andhra Pradesh 521181, India

Lat 16.624956°

Long 80.464365°

22/12/21 03:20 PM GMT +05:30

KHO-KHO



GPS Map Camera



Kethanakonda, Andhra Pradesh, India


JF92+XJ7, Kethanakonda, Andhra Pradesh 521456, India

Lat 16.620608°

Long 80.451685°

11/12/21 05:11 PM GMT +05:30




PRINCIPAL
R K COLLEGE OF ENGINEERING
Kethanakonda (V), Ibrahimpatnam (M),
Vijayawada, AMARAVATI-521 456



R K COLLEGE OF ENGINEERING

(Accredited by NAAC with 'A' Grade)

Kethanakonda (V), Ibrahimpatnam (M), Vijayawada, AMARAVATI-521456.

SHOTPUT



Kethanakonda, Andhra Pradesh, India
JFF7+X74, Kethanakonda, Andhra Pradesh
521181, India
Lat 16.624546°
Long 80.463962°
16/12/21 12:17 PM GMT +05:30

GPS Map Camera


SHOTPUT



Kethanakonda, Andhra Pradesh, India
JFF7+X74, Kethanakonda, Andhra Pradesh 521181,
India
Lat 16.624956°
Long 80.464365°
22/12/21 03:22 PM GMT +05:30

GPS Map Camera




PRINCIPAL
R K COLLEGE OF ENGINEERING
Kethanakonda (V), Ibrahimpatnam (M),
Vijayawada, AMARAVATI-521 456



R K COLLEGE OF ENGINEERING

(Accredited by NAAC with 'A' Grade)

Kethanakonda (V), Ibrahimpatnam (M), Vijayawada, AMARAVATI-521456.



VOLLEYBALL



Google

GPS Map Camera

Kethanakonda, Andhra Pradesh, India
JFF7+X74, Kethanakonda, Andhra Pradesh
521181, India
Lat 16.624596°
Long 80.463994°
07/12/21 10:02 AM GMT +05:30



VOLLEYBALL



Google

GPS Map Camera

Kethanakonda, Andhra Pradesh, India
JFF7+X74, Kethanakonda, Andhra Pradesh
521181, India
Lat 16.624775°
Long 80.46384°
09/12/21 12:47 PM GMT +05:30




PRINCIPAL
R K COLLEGE OF ENGINEERING
Kethanakonda (V), Ibrahimpatnam (M),
Vijayawada, AMARAVATI-521 456



R K COLLEGE OF ENGINEERING


(Accredited by NAAC with 'A' Grade)

Kethanakonda (V), Ibrahimpatnam (M), Vijayawada, AMARAVATI-521456.

TENNIKOIT



GPS Map Camera



Kethanakonda, Andhra Pradesh, India
JFF7+X74, Kethanakonda, Andhra Pradesh 521181, India
Lat 16.62446°
Long 80.464064°
21/12/22 09:49 AM GMT +05:30

TENNIKOIT



GPS Map Camera



Kethanakonda, Andhra Pradesh, India
JFF7+X74, Kethanakonda, Andhra Pradesh
521181, India
Lat 16.624514°
Long 80.464113°
07/12/21 10:06 AM GMT +05:30




PRINCIPAL
R K COLLEGE OF ENGINEERING
Kethanakonda (V), Ibrahimpatnam (M),
Vijayawada, AMARAVATI-521 456



R K COLLEGE OF ENGINEERING


(Accredited by NAAC with 'A' Grade)

Kethanakonda (V), Ibrahimpatnam (M), Vijayawada, AMARAVATI-521456.



CRICKET

GPS Map Camera

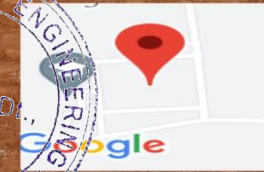


Kethanakonda, Andhra Pradesh, India
JFF7+X74, Kethanakonda, Andhra Pradesh
521181, India
Lat 16.624868°
Long 80.464465°
07/12/22 01:25 PM GMT +05:30



CRICKET

GPS Map Camera



Kethanakonda, Andhra Pradesh, India
JFF7+X74, Kethanakonda, Andhra Pradesh
521181, India
Lat 16.624898°
Long 80.464496°
07/12/22 01:26 PM GMT +05:30



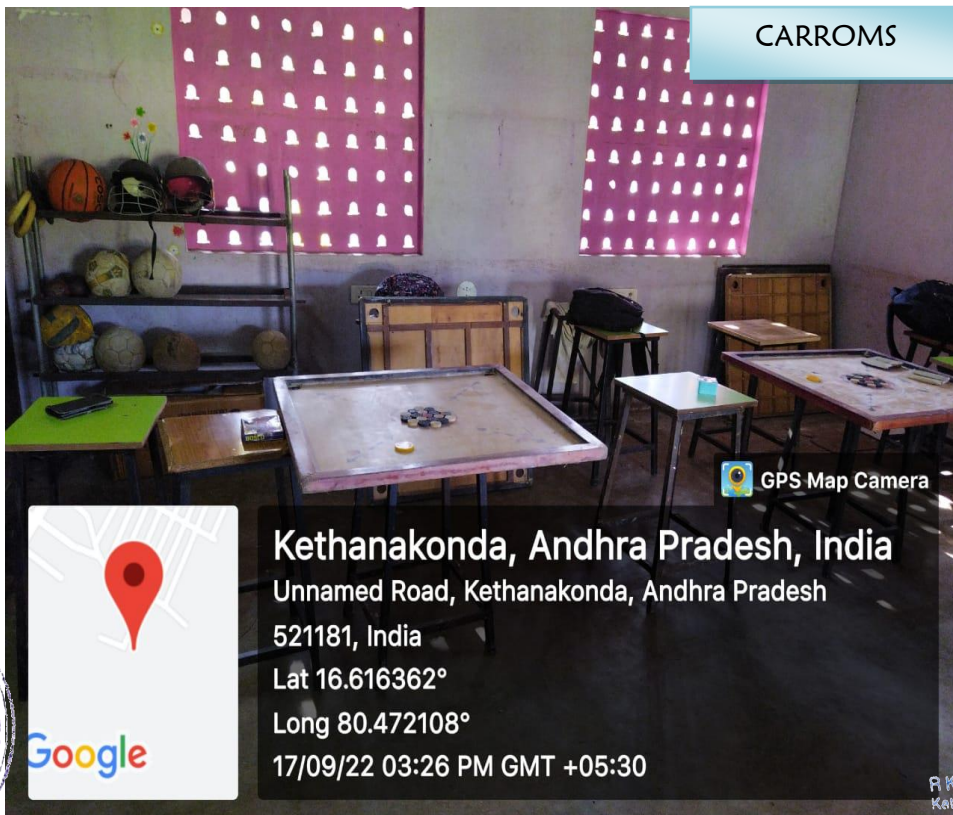
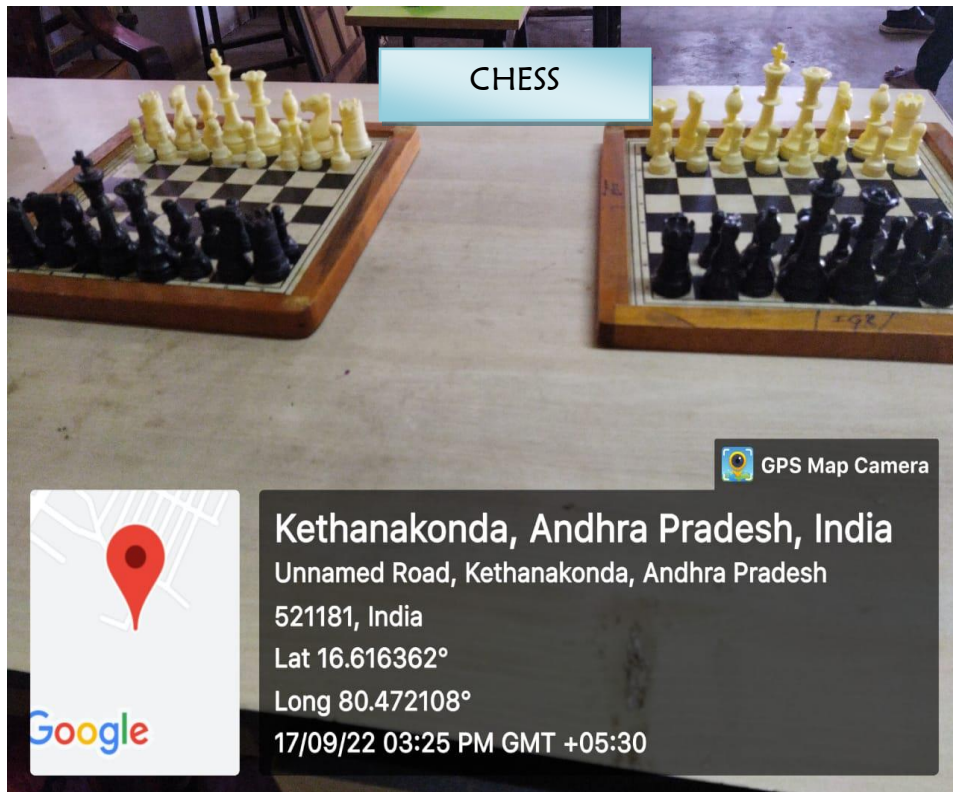
AM
PRINCIPAL
R K COLLEGE OF ENGINEERING
Kethanakonda (V), Ibrahimpatnam (M),
Vijayawada, AMARAVATI-521 456



R K COLLEGE OF ENGINEERING

(Accredited by NAAC with 'A' Grade)

Kethanakonda (V), Ibrahimpatnam (M), Vijayawada, AMARAVATI-521456.




PRINCIPAL
R K COLLEGE OF ENGINEERING
Kethanakonda (V), Ibrahimpatnam (M),
Vijayawada, AMARAVATI-521 456



R K COLLEGE OF ENGINEERING

(Accredited by NAAC with 'A' Grade)

Kethanakonda (V), Ibrahimpatnam (M), Vijayawada, AMARAVATI-521456.

CULTURALS




PRINCIPAL
R K COLLEGE OF ENGINEERING
Kethanakonda (V), Ibrahimpatnam (M),
Vijayawada, AMARAVATI-521 456



R K COLLEGE OF ENGINEERING

(Accredited by NAAC with 'A' Grade)

Kethanakonda (V), Ibrahimpatnam (M), Vijayawada, AMARAVATI-521456.

YOGA CENTER



LM
PRINCIPAL
R K COLLEGE OF ENGINEERING
Kethanakonda (V), Ibrahimpatnam (M),
Vijayawada, AMARAVATI-521 456