



R K COLLEGE OF ENGINEERING

(Accredited by NAAC with 'A' Grade)


Kethanakonda (V), Ibrahimpatnam (M), Vijayawada, AMARAVATI-521456.

4.1.3 Number of classrooms and seminar halls with ICT-enabled facilities such as smart class, LMS, etc.

4.1.3.1: SUMMARY

PARTICULARS	NUMBER OF ROOMS
Class Rooms With ICT Facility	36
Seminar Halls	3




PRINCIPAL
R K COLLEGE OF ENGINEERING
Kethanakonda (V), Ibrahimpatnam (M),
Vijayawada, AMARAVATI-521 456




R K COLLEGE OF ENGINEERING

(Accredited by NAAC with 'A' Grade)

Kethanakonda (V), Ibrahimpatnam (M), Vijayawada, AMARAVATI-521456.

LIST OF ICT CLASS ROOMS

S.NO.	ROOM NO.	ROOM TYPE WITH AVAILABILITY OF ICT FACILITY	AREA
1	S3	ICT Class Room	80.34 Sq. M.
2	S18	ICT Class Room	80.34 Sq. M.
3	F5	ICT Class Room	80.34 Sq. M.
4	F18	ICT Class Room	80.34 Sq. M.
5	F1/A	ICT Class Room	80.34 Sq. M.
6	F13	ICT Class Room	80.34 Sq. M.
7	G3	ICT Class Room	80.34 Sq. M.
8	F3	ICT Class Room	80.34 Sq. M.
9	F1	ICT Class Room	80.34 Sq. M.
10	F1/B	ICT Class Room	80.34 Sq. M.
11	F10	ICT Class Room	80.34 Sq. M.
12	F7	ICT Class Room	80.34 Sq. M.
13	S20	ICT Class Room	80.34 Sq. M.
14	S10	ICT Class Room	80.34 Sq. M.
15	F19	ICT Class Room	80.34 Sq. M.
16	F20	ICT Class Room	80.34 Sq. M.
17	F16	ICT Class Room	80.34 Sq. M.
18	S21	ICT Class Room	80.34 Sq. M.
19	S6	ICT Class Room	80.34 Sq. M.
20	S9	ICT Class Room	80.34 Sq. M.
21	S1	ICT Class Room	80.34 Sq. M.
22	S2	ICT Class Room	80.34 Sq. M.
23	F3/A	ICT Class Room	80.34 Sq. M.
24	F3/B	ICT Class Room	80.34 Sq. M.



R K COLLEGE OF ENGINEERING
Kethanakonda (V), Ibrahimpatnam (M),
Vijayawada, AMARAVATI-521456



R K COLLEGE OF ENGINEERING

(Accredited by NAAC with 'A' Grade)

Kethanakonda (V), Ibrahimpatnam (M), Vijayawada, AMARAVATI-521456.

25	G4	ICT Class Room	80.34 Sq. M.
26	S16	ICT Class Room	80.34 Sq. M.
27	S17	ICT Class Room	80.34 Sq. M.
28	S14	ICT Class Room	80.34 Sq. M.
29	S15	ICT Class Room	80.34 Sq. M.
30	DG1	ICT Class Room	80.34 Sq. M.
31	DG2	ICT Class Room	80.34 Sq. M.
32	DF1	ICT Class Room	80.34 Sq. M.
33	DF2	ICT Class Room	80.34 Sq. M.
34	DF3	ICT Class Room	80.34 Sq. M.
35	DS1	ICT Class Room	80.34 Sq. M.
36	DS2	ICT Class Room	80.34 Sq. M.

SEMINAR HALLS WITH ICT FACILITY

S.NO.	ROOM NO.	NAME	AREA
1	003	Seminar Hall	132 Sq. M.
2	009	Seminar Hall	132 Sq. M.
3	S22	Seminar Hall	132 Sq. M.




PRINCIPAL
R K COLLEGE OF ENGINEERING
Kethanakonda (V), Ibrahimpatnam (M),
Vijayawada, AMARAVATI-521 456



R K COLLEGE OF ENGINEERING

(Accredited by NAAC with 'A' Grade)

Kethanakonda (V), Ibrahimpatnam (M), Vijayawada, AMARAVATI-521456.

ICT CLASS ROOMS



[Signature]
PRINCIPAL
R K COLLEGE OF ENGINEERING
Kethanakonda (V), Ibrahimpatnam (M),
Vijayawada, AMARAVATI-521 456




R K COLLEGE OF ENGINEERING

(Accredited by NAAC with 'A' Grade)

Kethanakonda (V), Ibrahimpatnam (M), Vijayawada, AMARAVATI-521456.




PRINCIPAL
R K COLLEGE OF ENGINEERING
Kethanakonda (V), Ibrahimpatnam (M),
Vijayawada, AMARAVATI-521 456



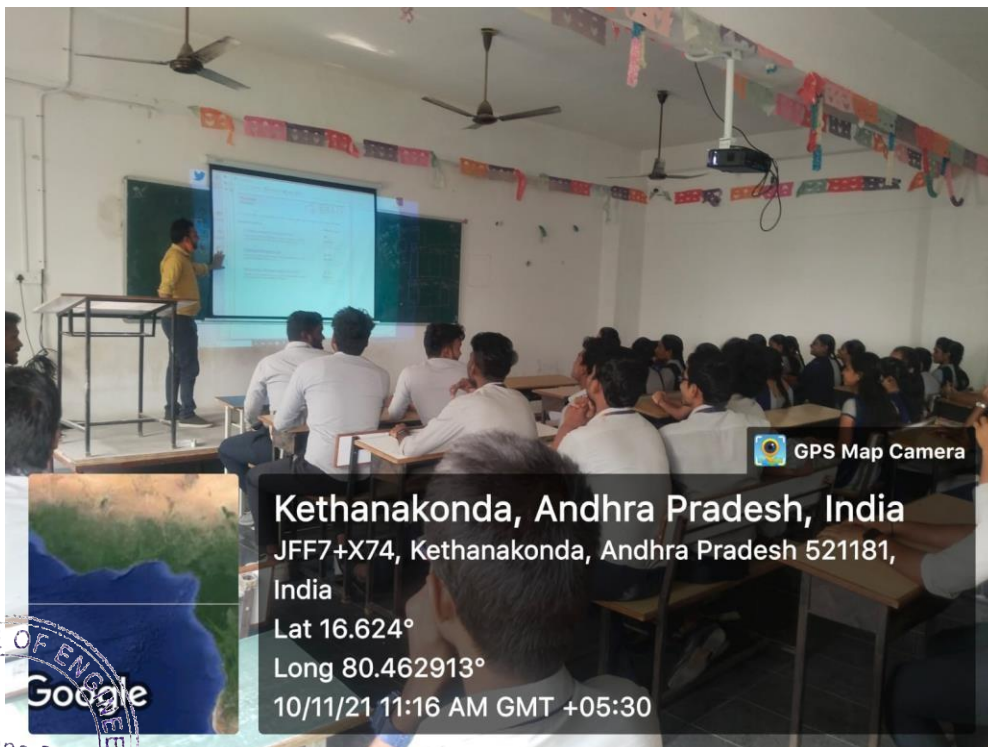
R K COLLEGE OF ENGINEERING

(Accredited by NAAC with 'A' Grade)

Kethanakonda (V), Ibrahimpatnam (M), Vijayawada, AMARAVATI-521456.



Kethanakonda, Andhra Pradesh, India
JFF7+X74, Kethanakonda, Andhra Pradesh 521181,
India
Lat 16.624°
Long 80.462913°
10/11/21 11:20 AM GMT +05:30



Kethanakonda, Andhra Pradesh, India
JFF7+X74, Kethanakonda, Andhra Pradesh 521181,
India
Lat 16.624°
Long 80.462913°
10/11/21 11:16 AM GMT +05:30




PRINCIPAL
R K COLLEGE OF ENGINEERING
Kethanakonda (V), Ibrahimpatnam (M),
Vijayawada, AMARAVATI-521 456



R K COLLEGE OF ENGINEERING

(Accredited by NAAC with 'A' Grade)

Kethanakonda (V), Ibrahimpatnam (M), Vijayawada, AMARAVATI-521456.



Kethanakonda, Andhra Pradesh, India

JFF7+X74, Kethanakonda, Andhra Pradesh 521181,
India

Lat 16.624°

Long 80.462913°

10/11/21 10:56 AM GMT +05:30



Kethanakonda, Andhra Pradesh, India

JFF7+X74, Kethanakonda, Andhra Pradesh 521181,
India

Lat 16.624128°

Long 80.463715°

15/11/21 11:39 AM GMT +05:30



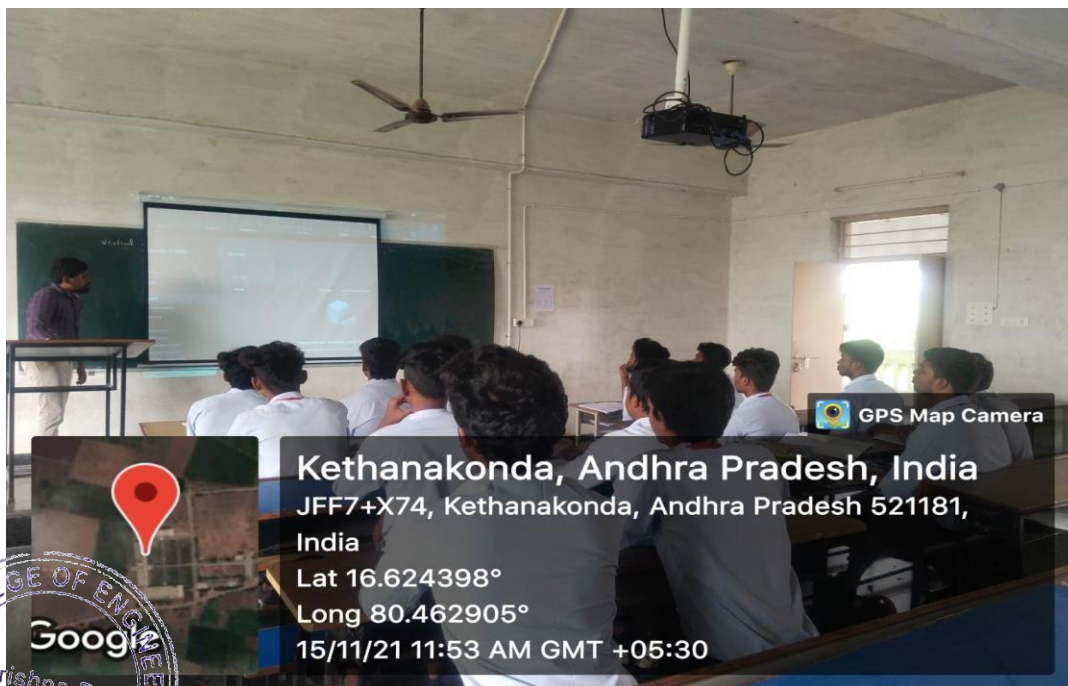
PRINCIPAL
R K COLLEGE OF ENGINEERING
Kethanakonda (V), Ibrahimpatnam (M),
Vijayawada, AMARAVATI-521 456




R K COLLEGE OF ENGINEERING

(Accredited by NAAC with 'A' Grade)

Kethanakonda (V), Ibrahimpatnam (M), Vijayawada, AMARAVATI-521456.




PRINCIPAL
R K COLLEGE OF ENGINEERING
Kethanakonda (V), Ibrahimpatnam (M),
Vijayawada, AMARAVATI-521 456




R K COLLEGE OF ENGINEERING

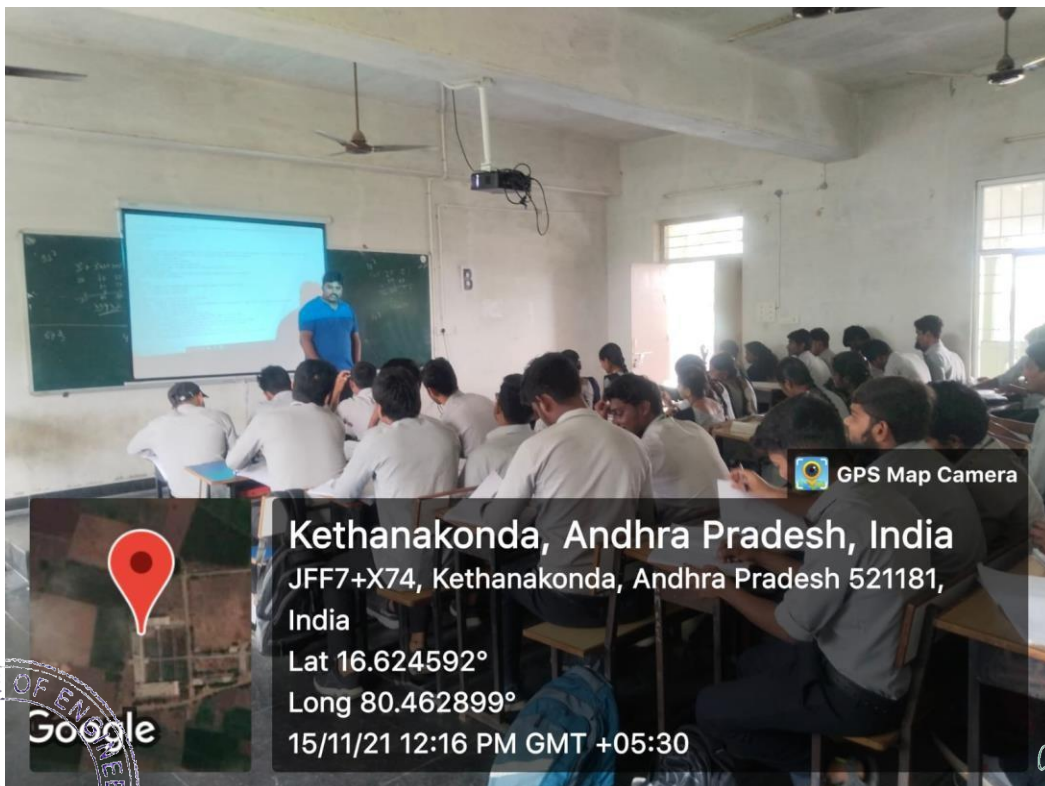
(Accredited by NAAC with 'A' Grade)


Kethanakonda (V), Ibrahimpatnam (M), Vijayawada, AMARAVATI-521456.



 **Kethanakonda, Andhra Pradesh, India**
JFF7+X74, Kethanakonda, Andhra Pradesh
521181, India
Lat 16.624508°
Long 80.462782°
15/11/21 12:06 PM GMT +05:30

Google



 **Kethanakonda, Andhra Pradesh, India**
JFF7+X74, Kethanakonda, Andhra Pradesh 521181,
India
Lat 16.624592°
Long 80.462899°
15/11/21 12:16 PM GMT +05:30

Google





PRINCIPAL
R K COLLEGE OF ENGINEERING
Kethanakonda (V), Ibrahimpatnam (M),
Vijayawada, AMARAVATI-521 456



R K COLLEGE OF ENGINEERING

(Accredited by NAAC with 'A' Grade)

Kethanakonda (V), Ibrahimpatnam (M), Vijayawada, AMARAVATI-521456.




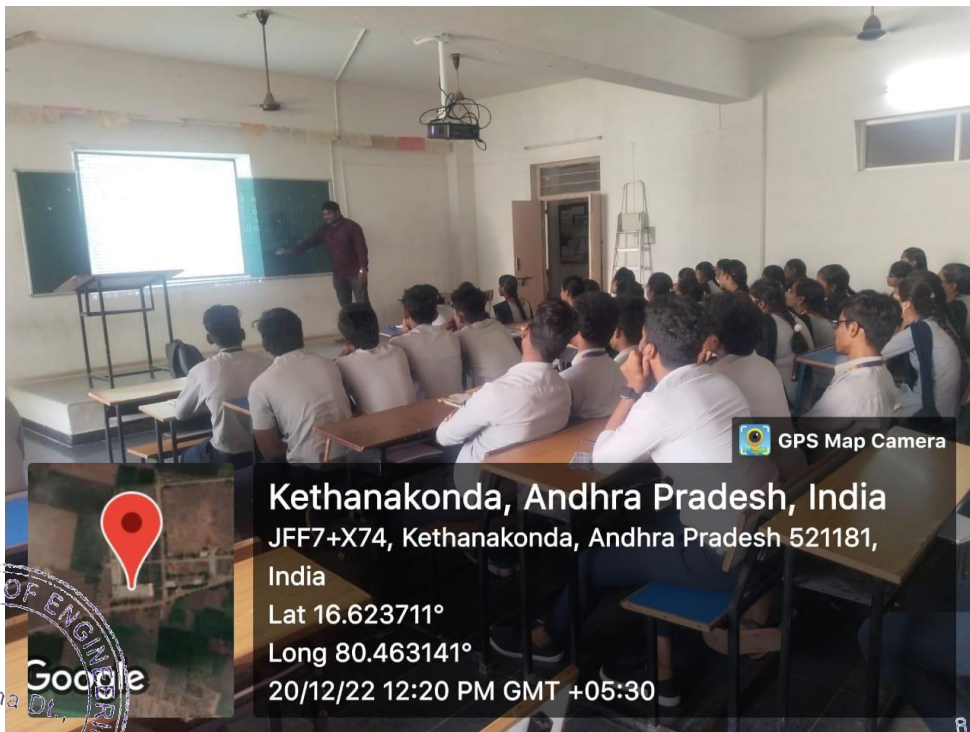
Kethanakonda, Andhra Pradesh, India

JFF7+X74, Kethanakonda, Andhra Pradesh 521181, India

Lat 16.623816°

Long 80.463184°

20/12/22 12:12 PM GMT +05:30



Kethanakonda, Andhra Pradesh, India

JFF7+X74, Kethanakonda, Andhra Pradesh 521181, India

Lat 16.623711°

Long 80.463141°

20/12/22 12:20 PM GMT +05:30

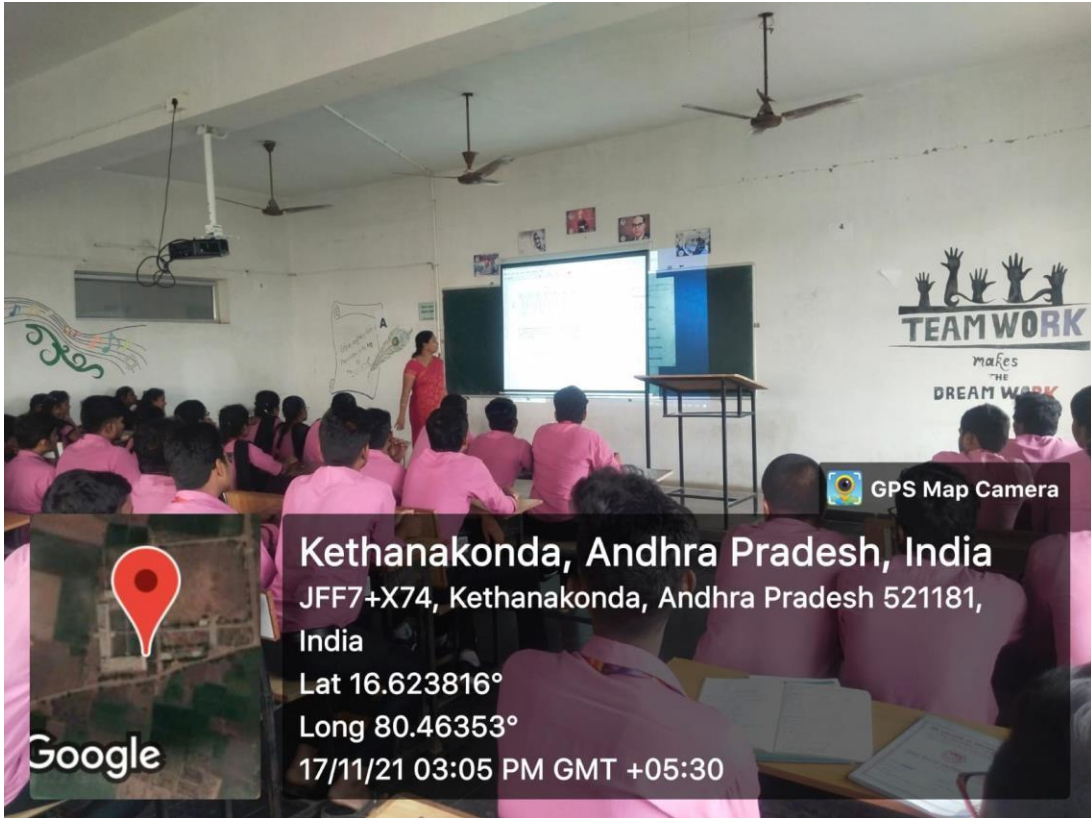

PRINCIPAL
R K COLLEGE OF ENGINEERING
Kethanakonda (V), Ibrahimpatnam (M),
Vijayawada, AMARAVATI-521 456



R K COLLEGE OF ENGINEERING

(Accredited by NAAC with 'A' Grade)

Kethanakonda (V), Ibrahimpatnam (M), Vijayawada, AMARAVATI-521456.



Kethanakonda, Andhra Pradesh, India

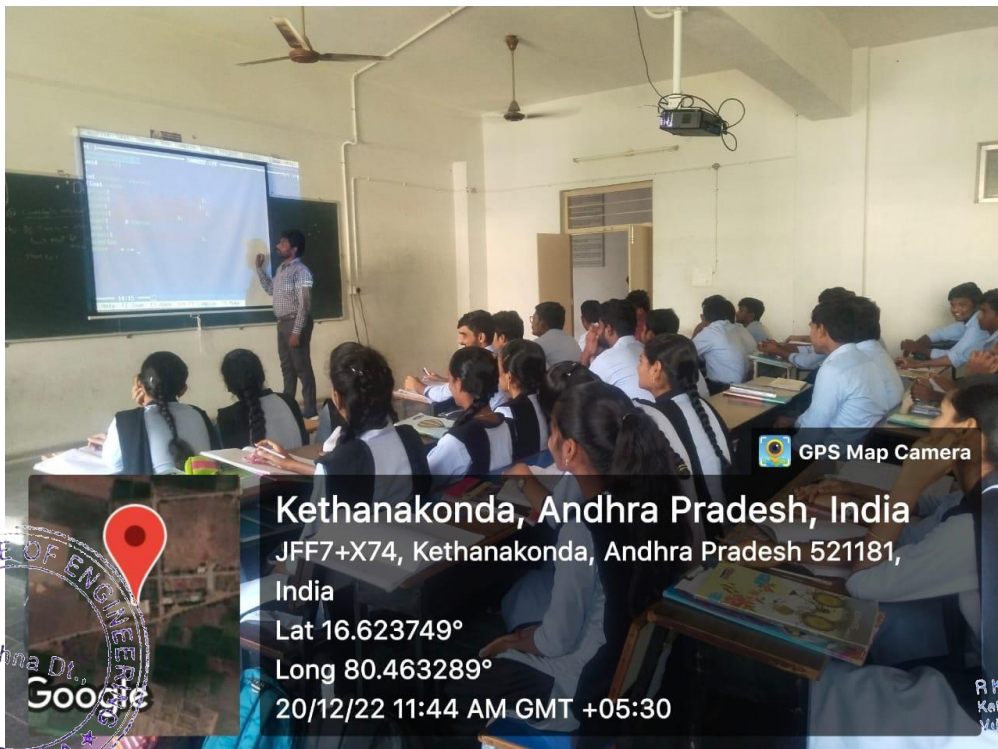
JFF7+X74, Kethanakonda, Andhra Pradesh 521181, India

Lat 16.623816°

Long 80.46353°

17/11/21 03:05 PM GMT +05:30

Google



Kethanakonda, Andhra Pradesh, India

JFF7+X74, Kethanakonda, Andhra Pradesh 521181, India

Lat 16.623749°

Long 80.463289°

20/12/22 11:44 AM GMT +05:30



Google

PRINCIPAL
R K COLLEGE OF ENGINEERING
Kethanakonda (V), Ibrahimpatnam (M),
Vijayawada, AMARAVATI-521 456



R K COLLEGE OF ENGINEERING

(Accredited by NAAC with 'A' Grade)

Kethanakonda (V), Ibrahimpatnam (M), Vijayawada, AMARAVATI-521456.



GPS Map Camera



Google

Kethanakonda, Andhra Pradesh, India

JFF7+X74, Kethanakonda, Andhra Pradesh 521181, India

Lat 16.623816°

Long 80.462927°

17/11/21 03:13 PM GMT +05:30



GPS Map Camera



Google

Kethanakonda, Andhra Pradesh, India

JF95+8XC, Kethanakonda, Andhra Pradesh 521181, India

Lat 16.618702°

Long 80.459595°

21/12/22 12:13 PM GMT +05:30



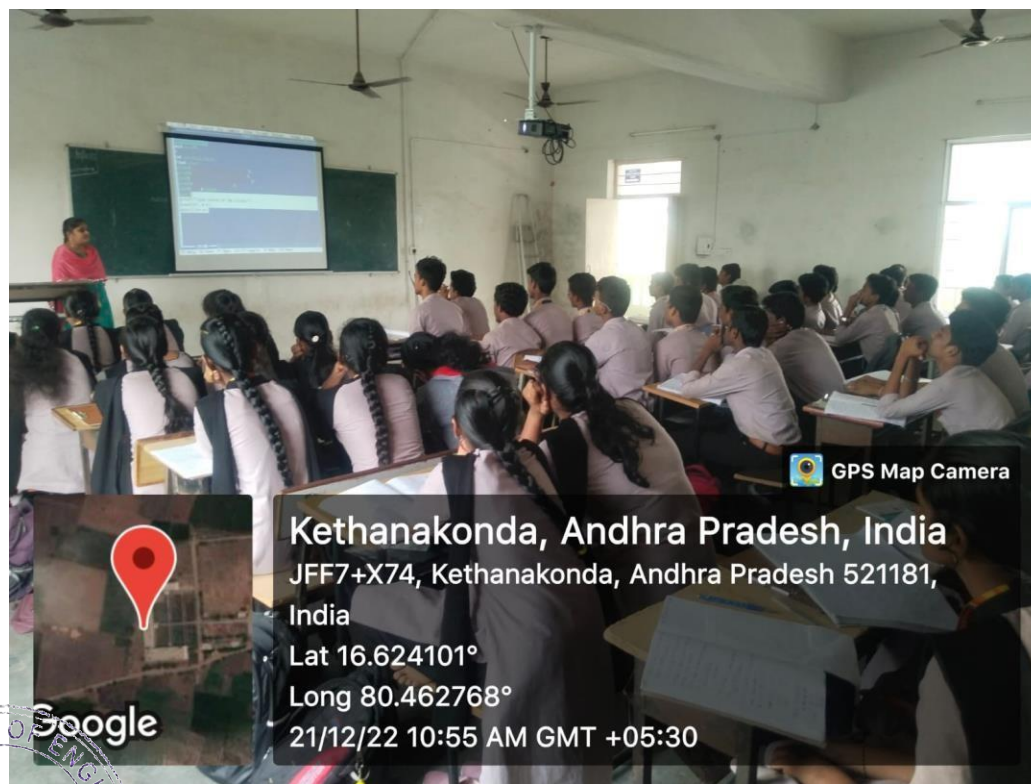

PRINCIPAL
R K COLLEGE OF ENGINEERING
Kethanakonda (V), Ibrahimpatnam (M),
Vijayawada, AMARAVATI-521 456



R K COLLEGE OF ENGINEERING

(Accredited by NAAC with 'A' Grade)

Kethanakonda (V), Ibrahimpatnam (M), Vijayawada, AMARAVATI-521456.



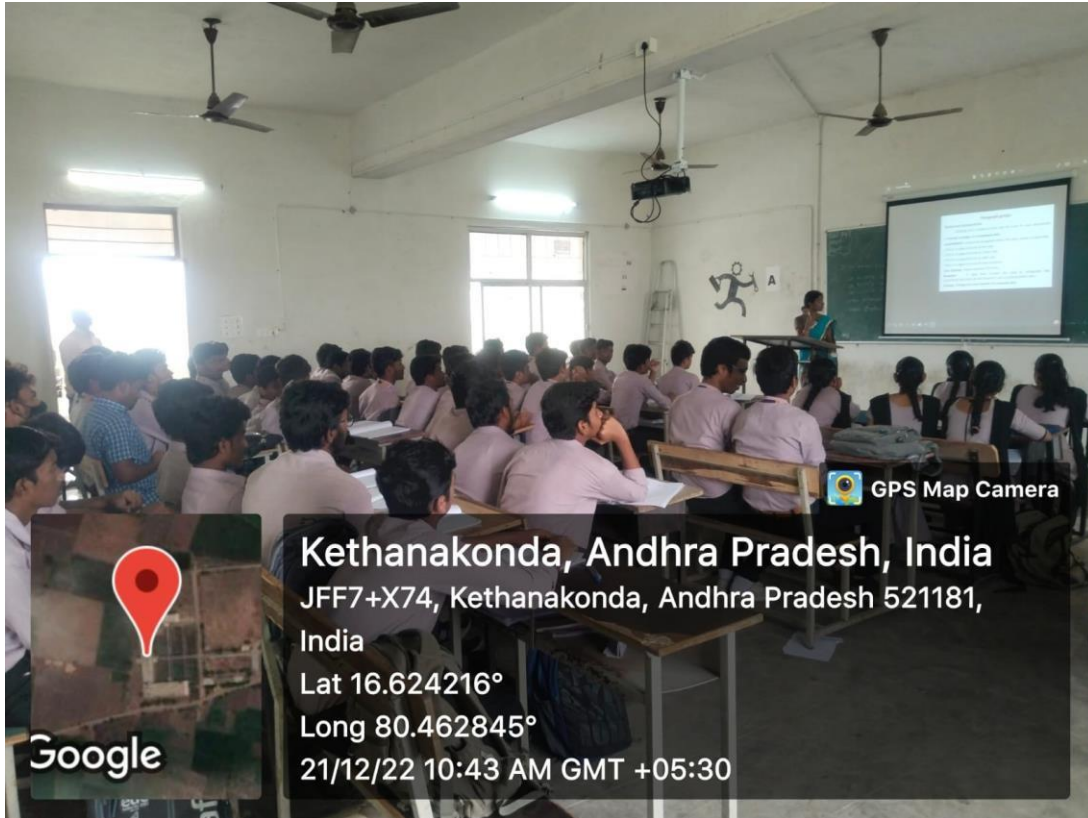
PRINCIPAL
R K COLLEGE OF ENGINEERING
Kethanakonda (V), Ibrahimpatnam (M),
Vijayawada, AMARAVATI-521 456




R K COLLEGE OF ENGINEERING

(Accredited by NAAC with 'A' Grade)

Kethanakonda (V), Ibrahimpatnam (M), Vijayawada, AMARAVATI-521456.



GPS Map Camera



Google

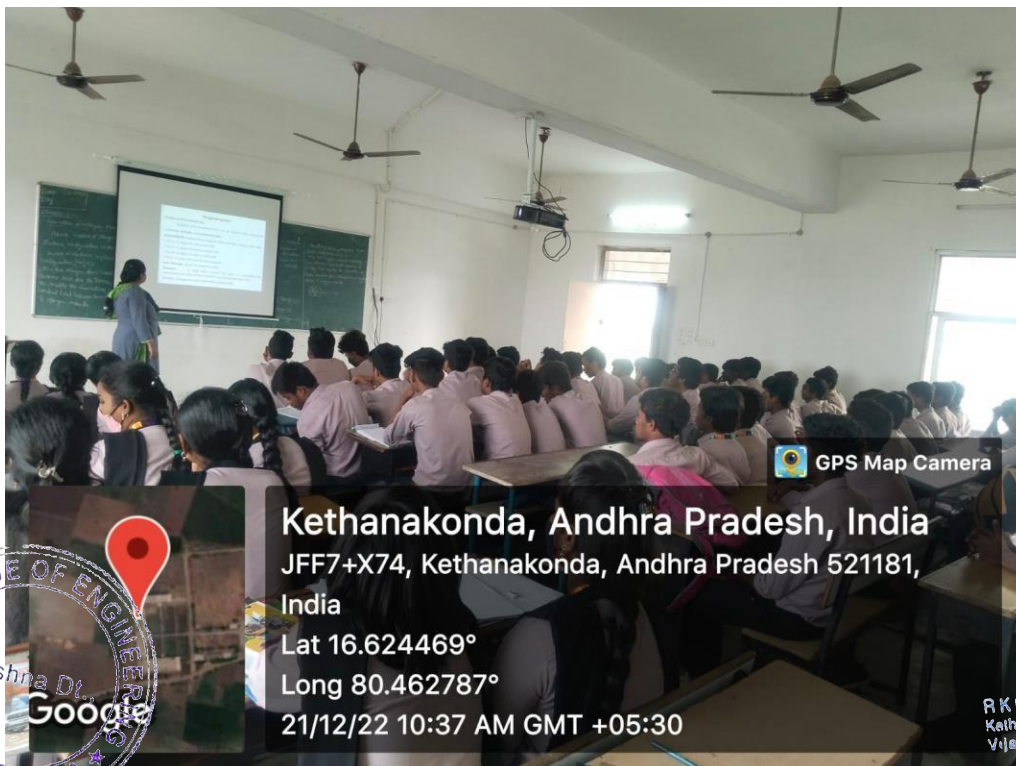
Kethanakonda, Andhra Pradesh, India

JFF7+X74, Kethanakonda, Andhra Pradesh 521181, India

Lat 16.624216°

Long 80.462845°

21/12/22 10:43 AM GMT +05:30



GPS Map Camera



Kethanakonda, Andhra Pradesh, India

JFF7+X74, Kethanakonda, Andhra Pradesh 521181, India

Lat 16.624469°

Long 80.462787°

21/12/22 10:37 AM GMT +05:30

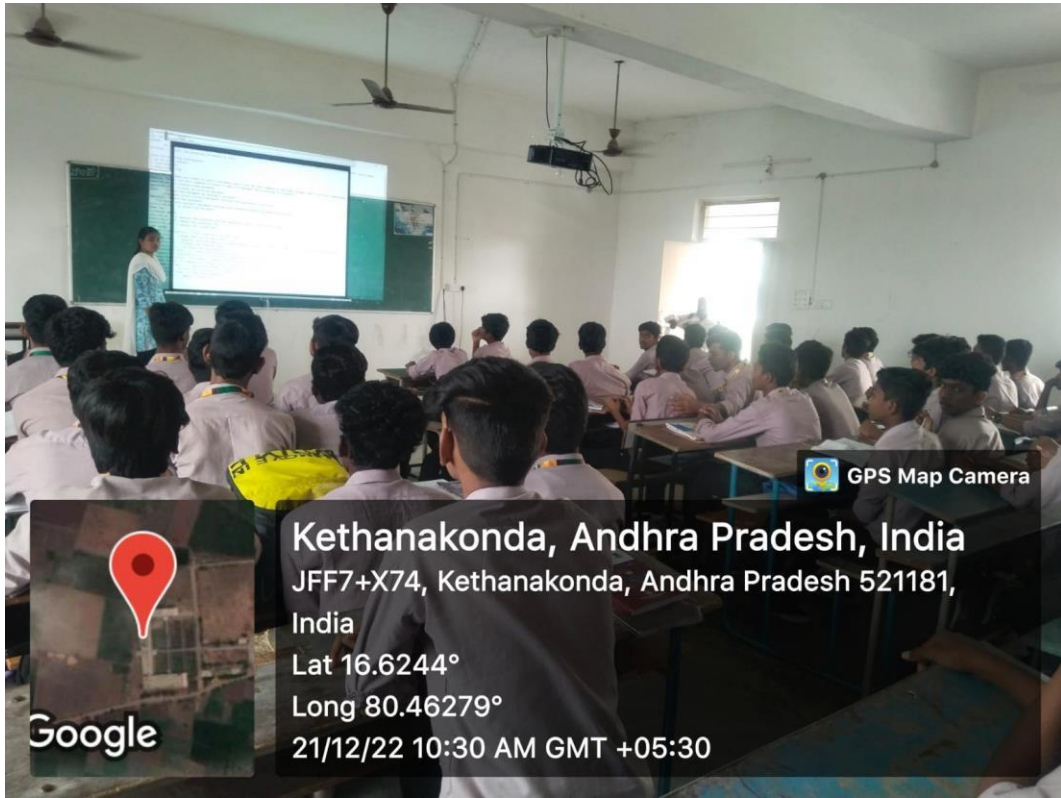
PRINCIPAL
R K COLLEGE OF ENGINEERING
Kethanakonda (V), Ibrahimpatnam (M),
Vijayawada, AMARAVATI-521 456




R K COLLEGE OF ENGINEERING

(Accredited by NAAC with 'A' Grade)

Kethanakonda (V), Ibrahimpatnam (M), Vijayawada, AMARAVATI-521456.



GPS Map Camera



Kethanakonda, Andhra Pradesh, India

JFF7+X74, Kethanakonda, Andhra Pradesh 521181,

India

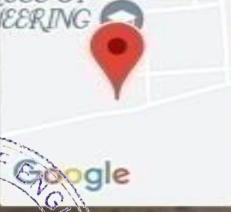
Lat 16.6244°

Long 80.46279°

21/12/22 10:30 AM GMT +05:30



GPS Map Camera



Kethanakonda, Andhra Pradesh, India

JFF7+X74, Kethanakonda, Andhra Pradesh 521181, India

Lat 16.623608°

Long 80.463156°

10/08/22 11:03 AM



PRINCIPAL
R K COLLEGE OF ENGINEERING
Kethanakonda (V), Ibrahimpatnam (M),
Vijayawada, AMARAVATI-521 456

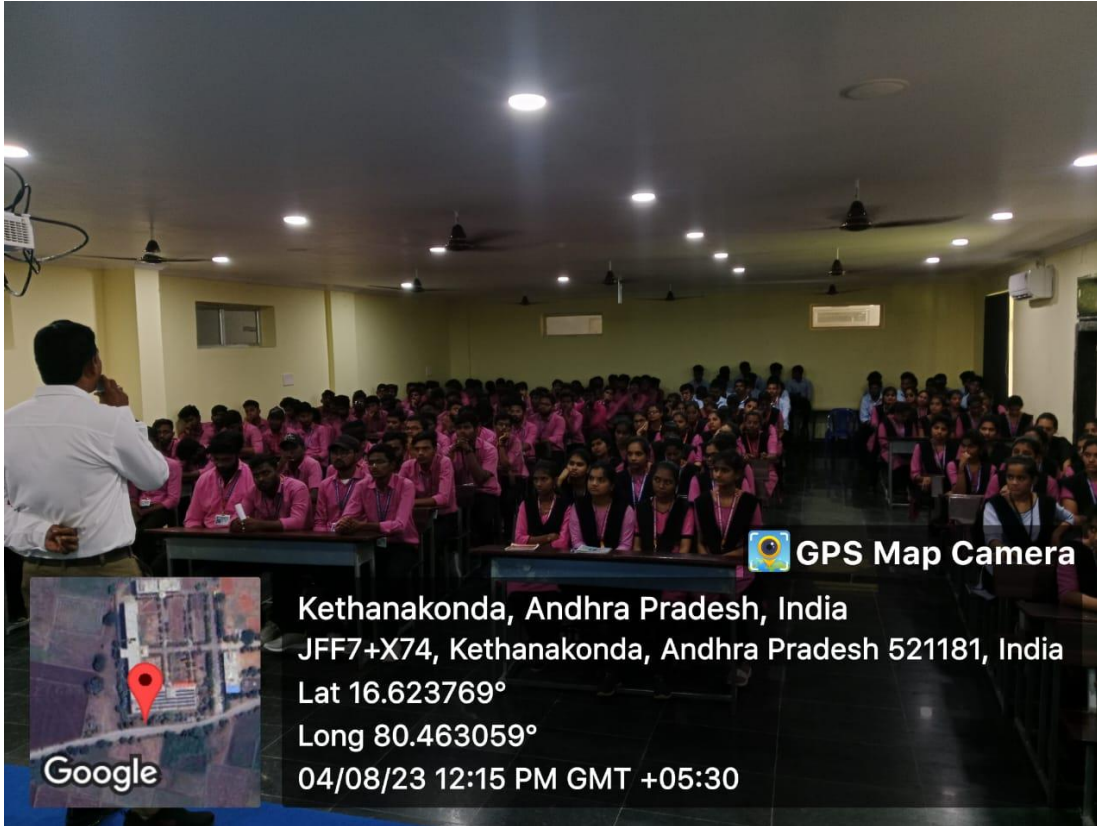


R K COLLEGE OF ENGINEERING

(Accredited by NAAC with 'A' Grade)

Kethanakonda (V), Ibrahimpatnam (M), Vijayawada, AMARAVATI-521456.

SEMINAR HALLS





R K COLLEGE OF ENGINEERING


(Accredited by NAAC with 'A' Grade)

Kethanakonda (V), Ibrahimpatnam (M), Vijayawada, AMARAVATI-521456.



Kethanakonda, Andhra Pradesh, India
JFF7+X74, Kethanakonda, Andhra Pradesh 521181, India
Lat 16.624512°
Long 80.462808°
22/08/23 02:18 PM GMT +05:30

GPS Map Camera



Kethanakonda, Andhra Pradesh, India
JFF7+X74, Kethanakonda, Andhra Pradesh 521181, India
Lat 16.623693°
Long 80.46333°
03/08/23 10:07 AM GMT +05:30

GPS Map Camera



PRINCIPAL
R K COLLEGE OF ENGINEERING
Kethanakonda (V), Ibrahimpatnam (M),
Vijayawada, AMARAVATI-521 456